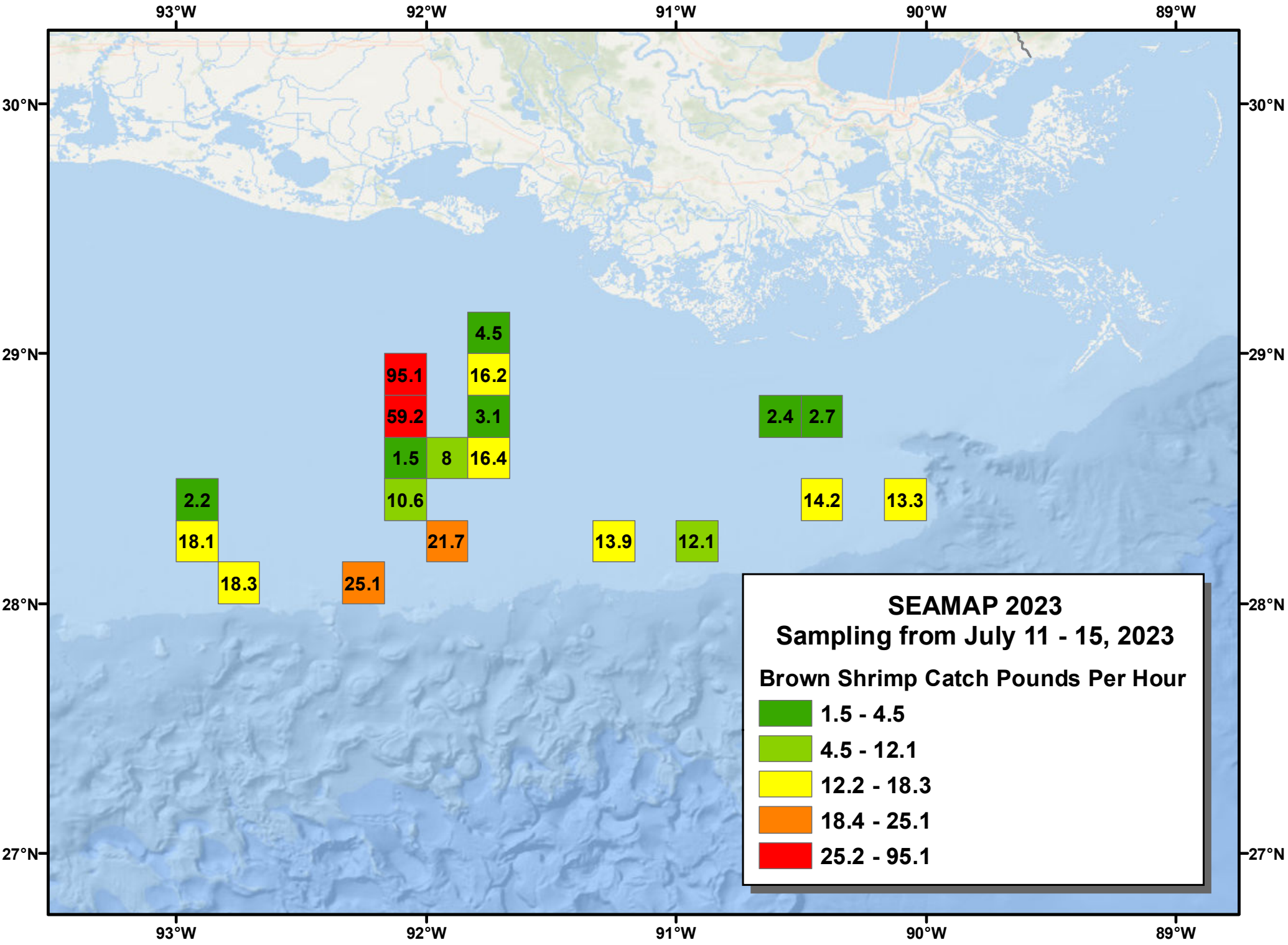
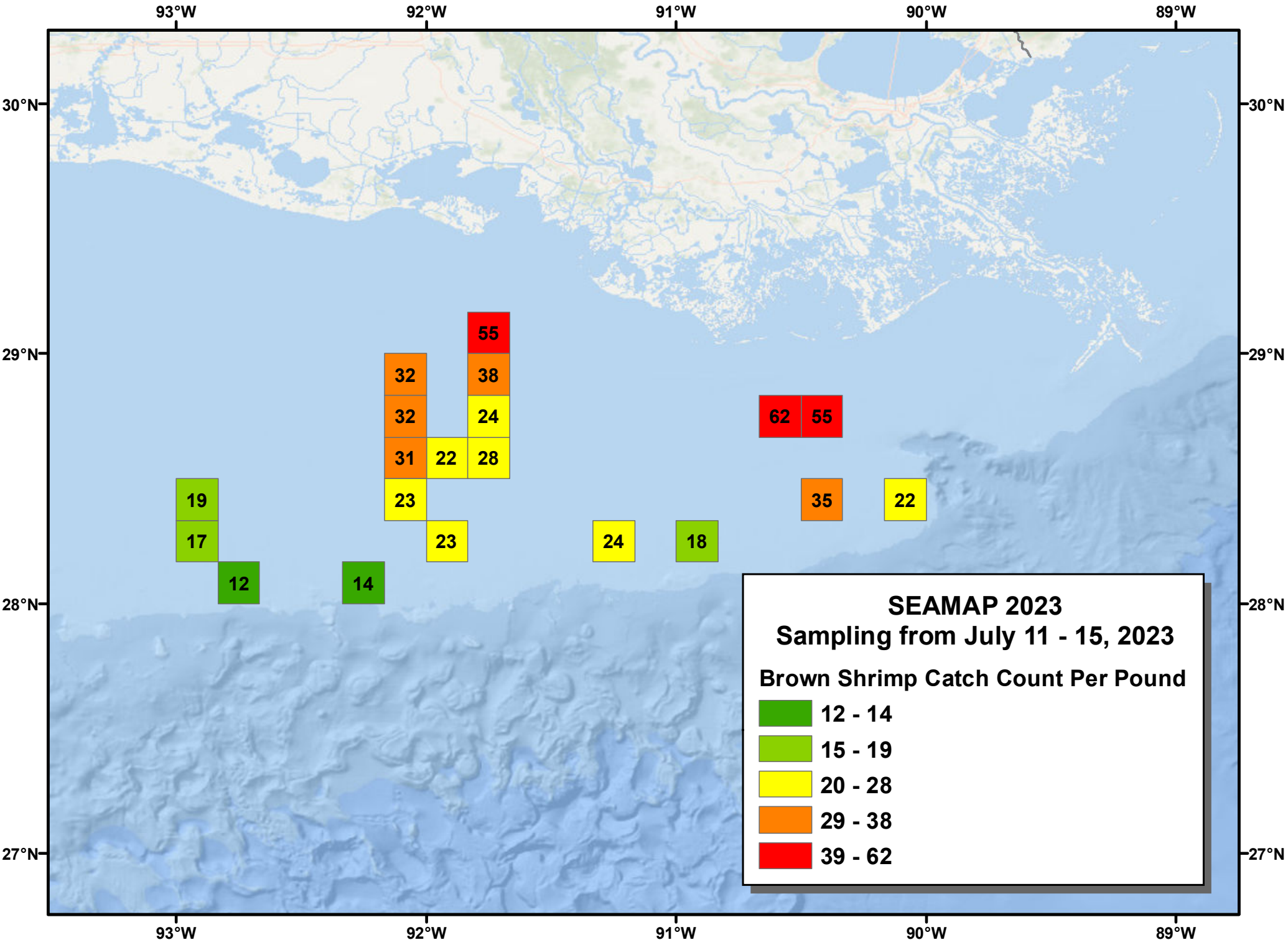
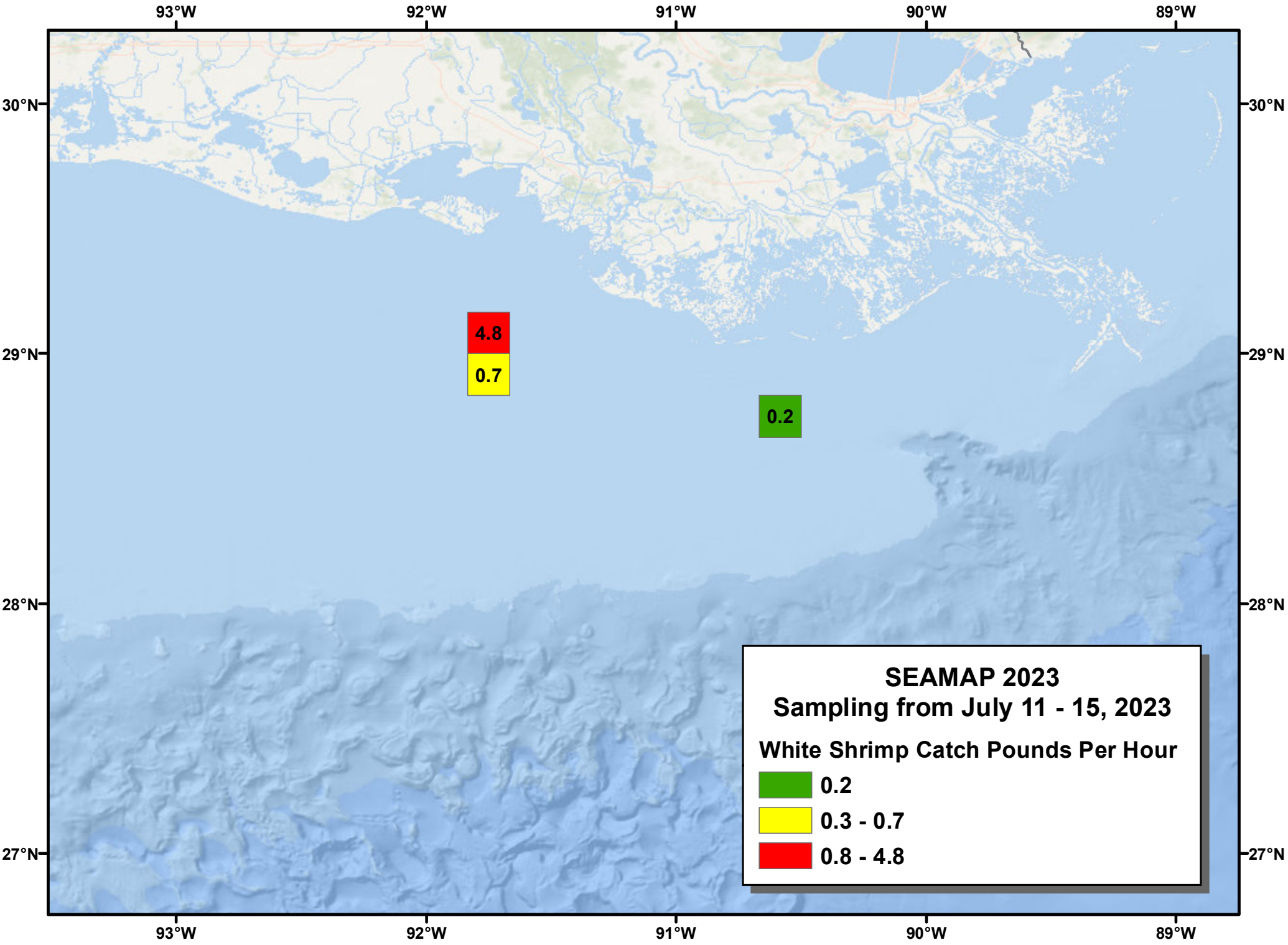
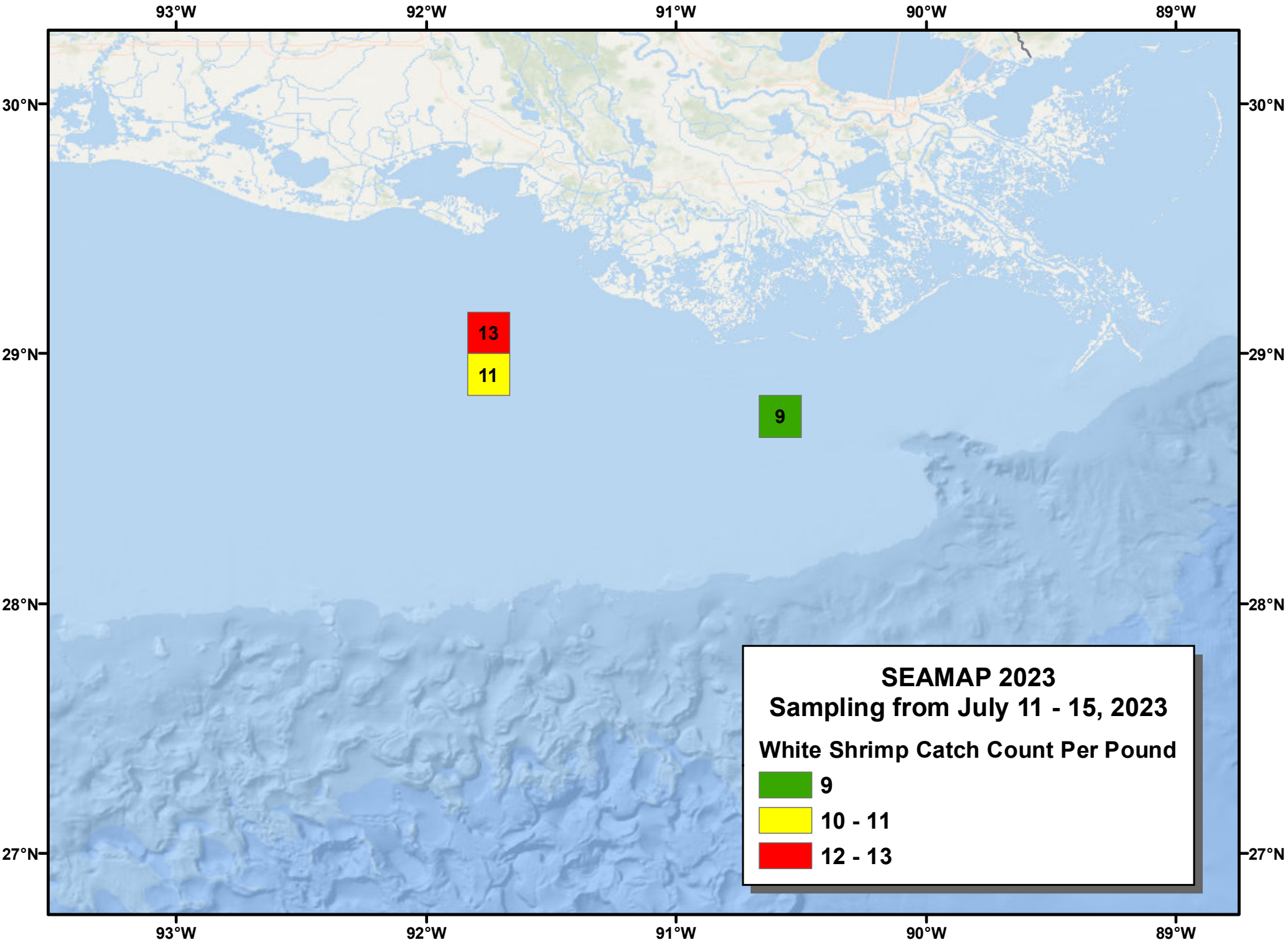


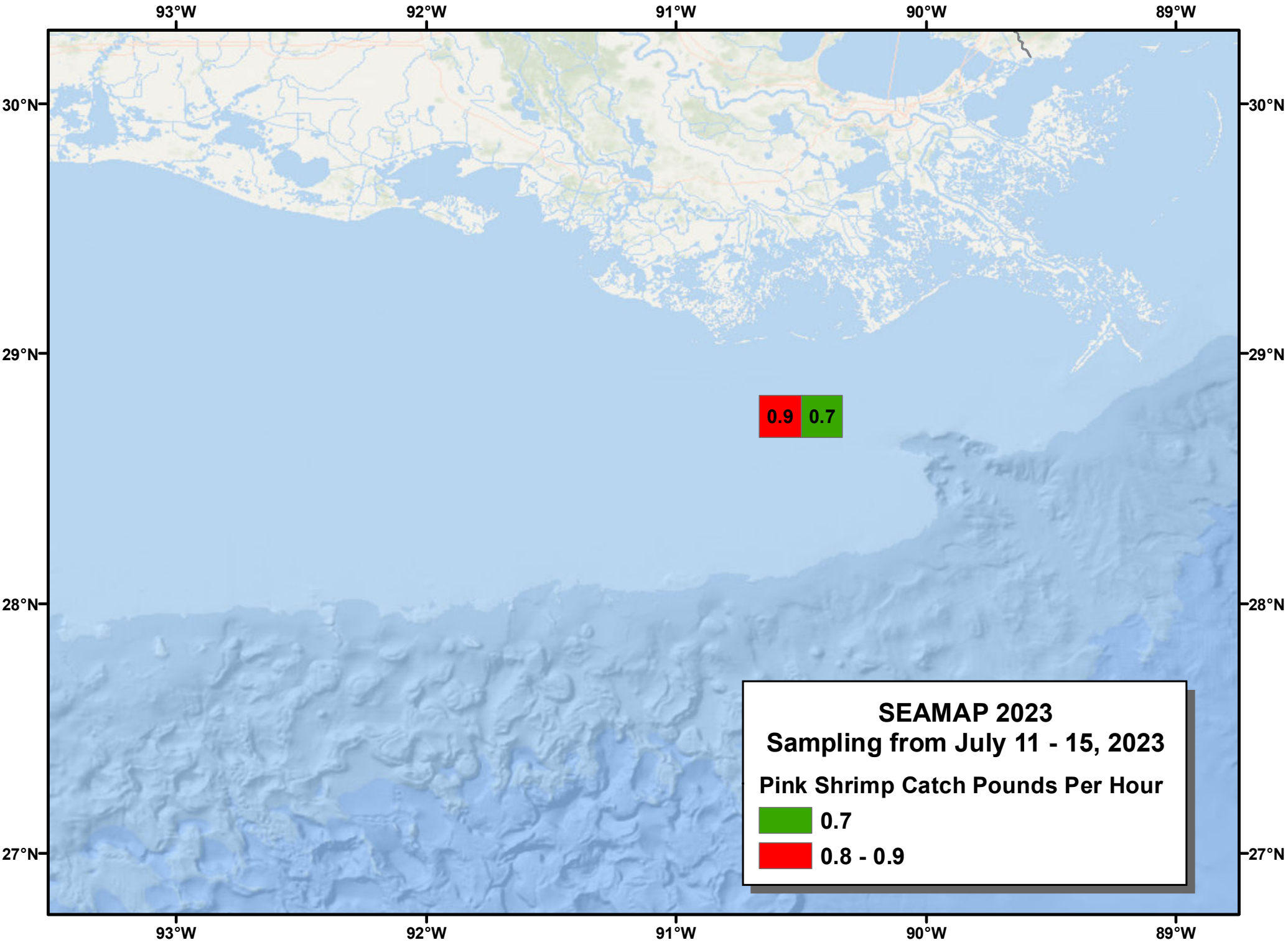
**SEAMAP 2023**  
**Sampling from July 11 - 15, 2023**  
**VESSEL**  
● **NMFS - Oregon II**

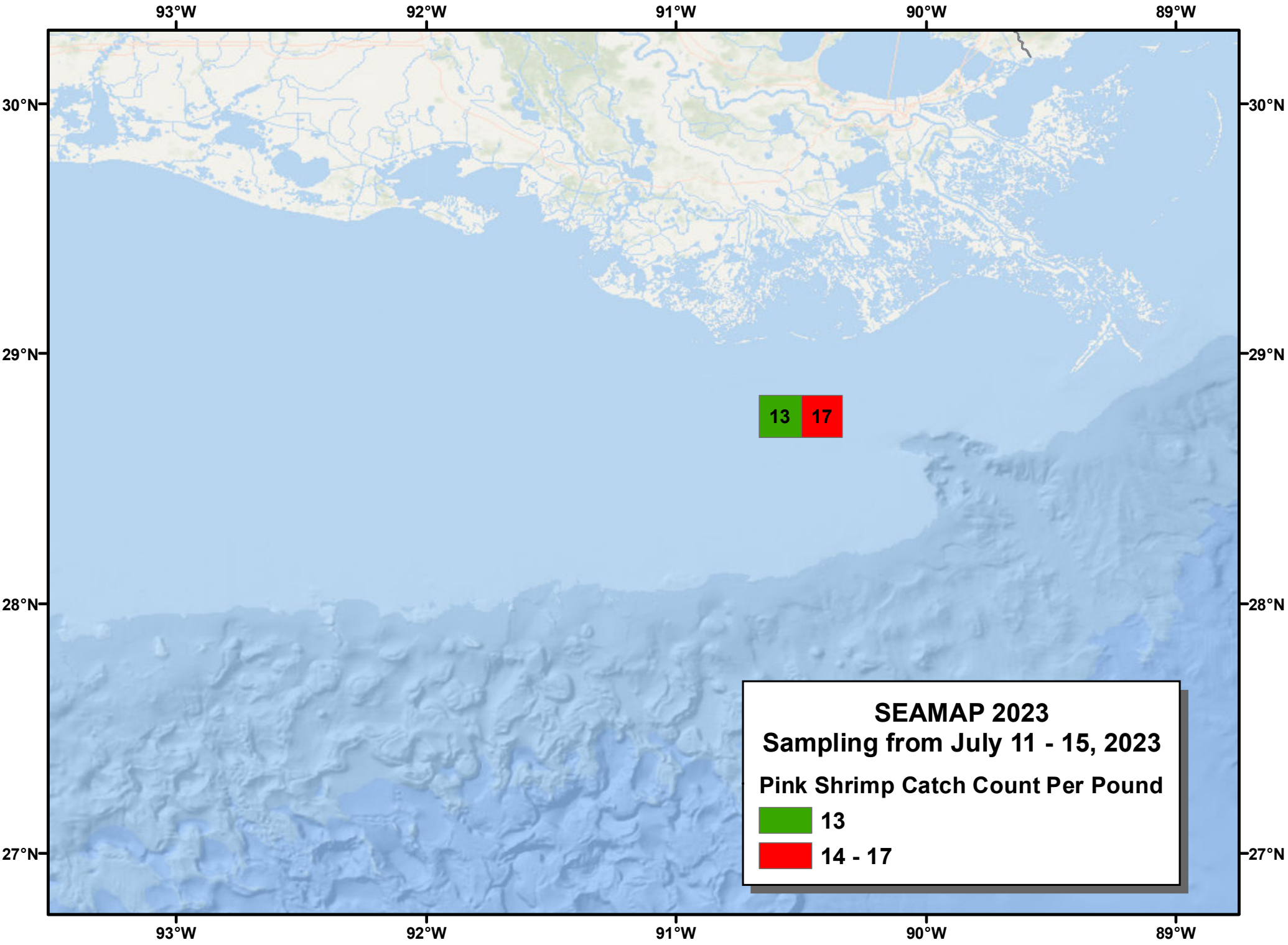


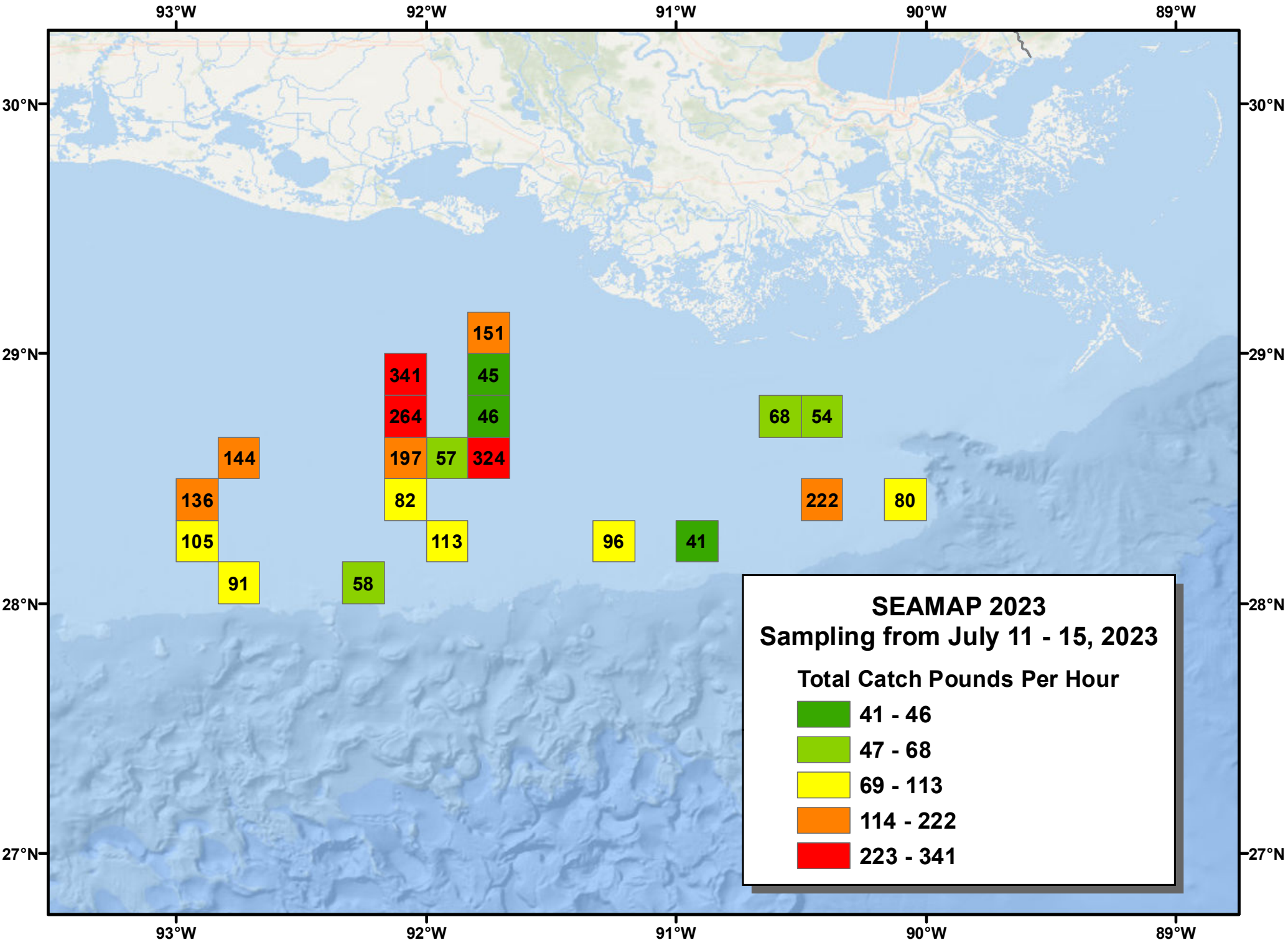












93°W

92°W

91°W

90°W

89°W

30°N

30°N

29°N

29°N

28°N

28°N

27°N

27°N

93°W

92°W

91°W

90°W

89°W

136

105

91

144

58

197

82

264

341

113

57

324

96

41

68

54

222

80

151

46

45